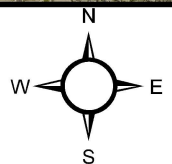


**CITY OF MCALEN  
PLANNING DEPARTMENT**




LEGEND  
SCALE: N.T.S.

AREA MAP










 SUBJECT PROPERTY

**OLD ZONE**



-  A-O (AGRICULTURAL & OPEN...)
-  R-1 (SINGLE FAMILY RES...)
-  R-2 (DUPLEX-FOURPLEX)

-  R-3A (APARTMENTS)
-  R-3C (CONDOMINIUMS)
-  R-3T (TOWNHOMES)
-  R-4 (MOBILE HOMES)





-  C-1 (OFFICE BUILDING)
-  C-2 (NEIGHBORHOOD COMM...)
-  C-3 (GENERAL BUSINESS)
-  C-3L (LIGHT COMMERCIAL)



-  C-4 (COMMERCIAL IND...)
-  I-1 (LIGHT INDUSTRIAL)
-  I-2 (HEAVY INDUSTRIAL)

**UDC ZONE**

-  A-O (AGRICULTURAL & OPEN...)
-  R-1 (LOW DENSITY RES...)

-  R-2 (MEDIUM-DENSITY RES...)
-  R-3 (HIGH-DENSITY RES...)
-  C-1 (LOCAL COMMERCIAL)
-  C-2 (REGIONAL COMMERCIAL)

-  I-1 (LIGHT INDUSTRIAL)
-  I-2 (HEAVY INDUSTRIAL)
-  M-1 (LOCAL MIXED USE)
-  M-2 (REGIONAL MIXED USE)

-  CC-DT (CITY-CORE DOWNTOWN)
-  CC-UT (CITY-CORE UPTOWN)

This map is a representation of the official zoning map. For zoning verification contact the Planning Department at 956-681-1250, or select city maps at <http://www.mcallen.net>. Furthermore, this map is for informational purposes and is not prepared for or suitable for legal, engineering, or surveying purposes. It does not represent an on ground survey and represent approximate relative location of property boundaries.