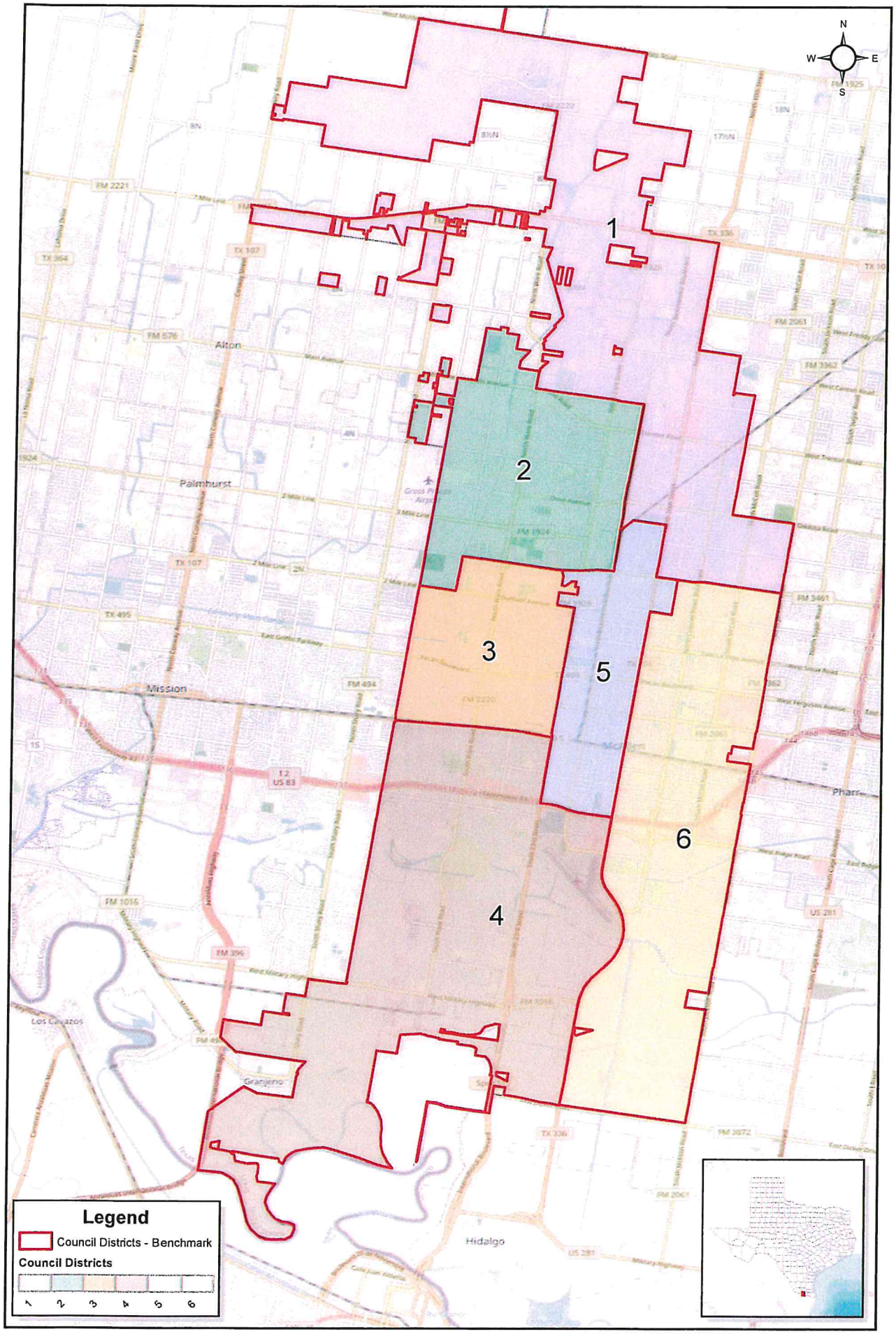

0 0.5 1 2 Miles

Created: 2/7/2022
Background Image: ESRI Open Street Map

City of McAllen Council Districts
2022 Initial Assessment

© 2022 Bickerstaff Heath Delgado Acosta LLP
Data Source: Roads, Water and other features obtained from the 2020 Tiger/line files, U.S. Census Bureau

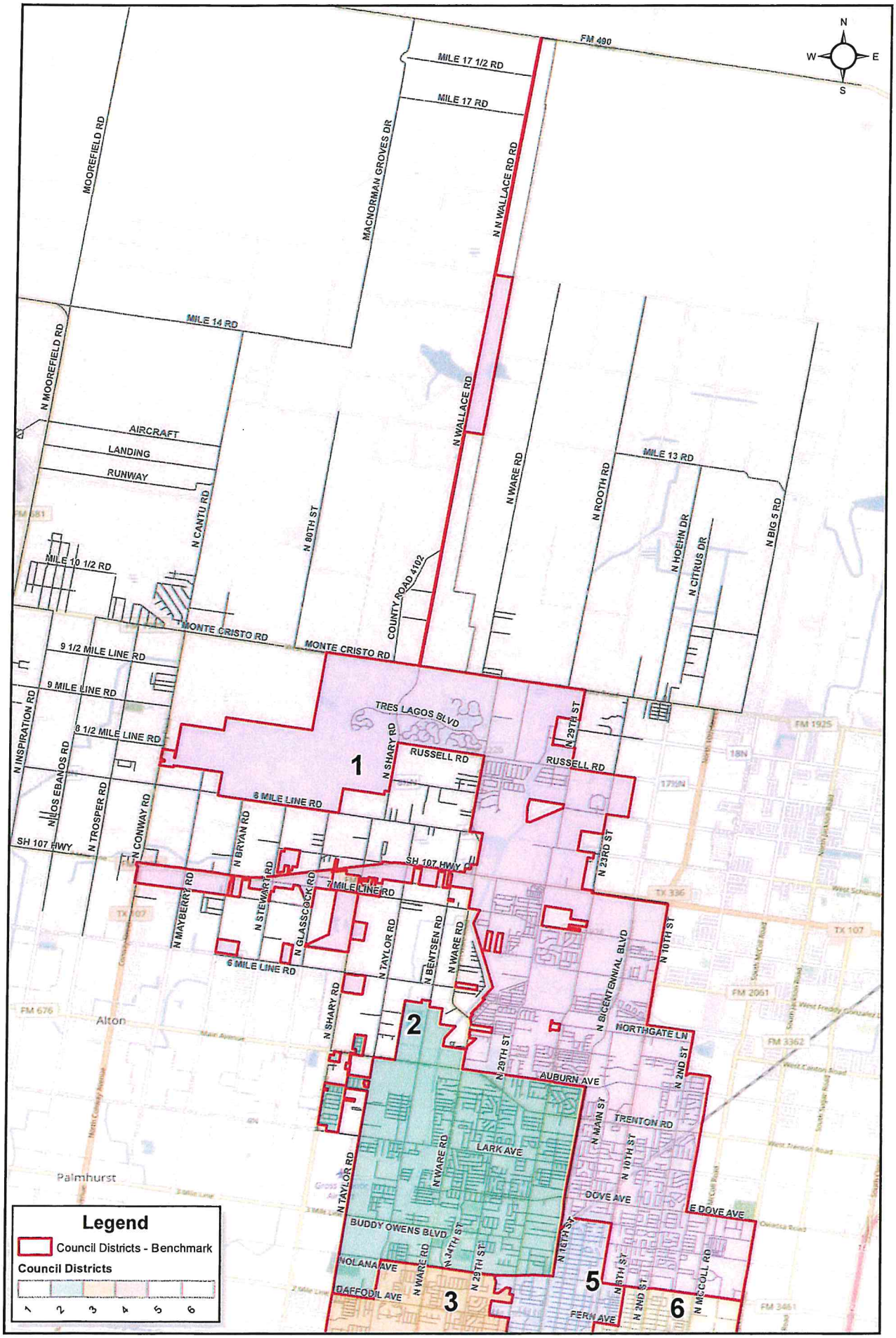

0 0.5 1 2 Miles

Created: 2/7/2022
Background Image: ESRI Open Street Map

City of McAllen Council District 1
2022 Initial Assessment

© 2022 Bickerstaff Heath Delgado Acosta LLP
Data Source: Roads, Water and other features obtained from the 2020 Tiger/line files, U.S. Census Bureau

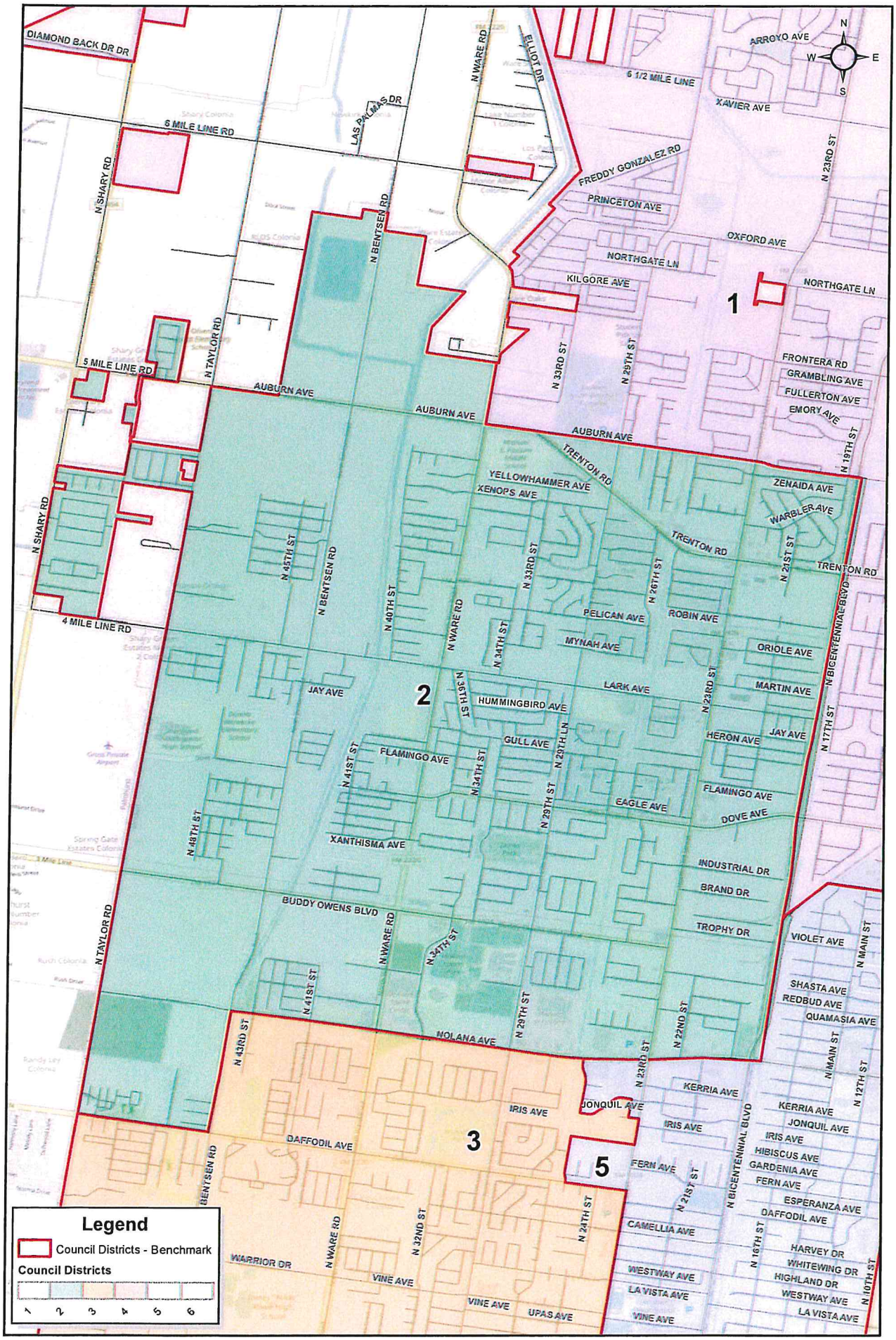

0 0.2 0.4 0.8 Miles

Created: 2/7/2022
Background Image: ESRI Open Street Map

City of McAllen Council District 2
2022 Initial Assessment

© 2022 Bickerstaff Heath Delgado Acosta LLP
Data Source: Roads, Water and other features obtained from the 2020 Tiger/line files, U.S. Census Bureau

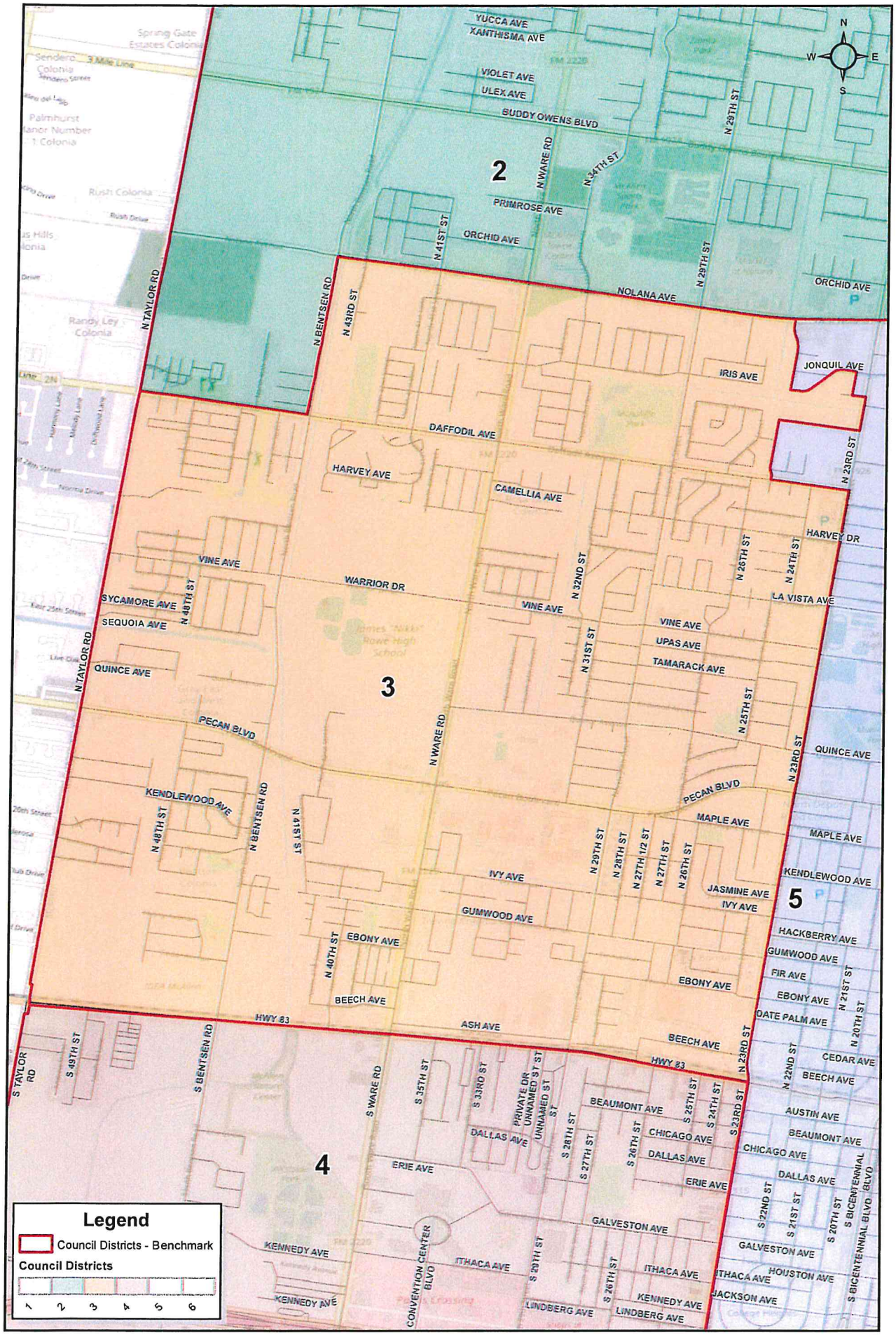

0 0.15 0.3 0.6 Miles

Created: 2/7/2022
Background Image: ESRI Open Street Map

City of McAllen Council District 3
2022 Initial Assessment

© 2022 Bickerstaff Heath Delgado Acosta LLP
Data Source: Roads, Water and other features obtained from the 2020 Tiger/line files, U.S. Census Bureau

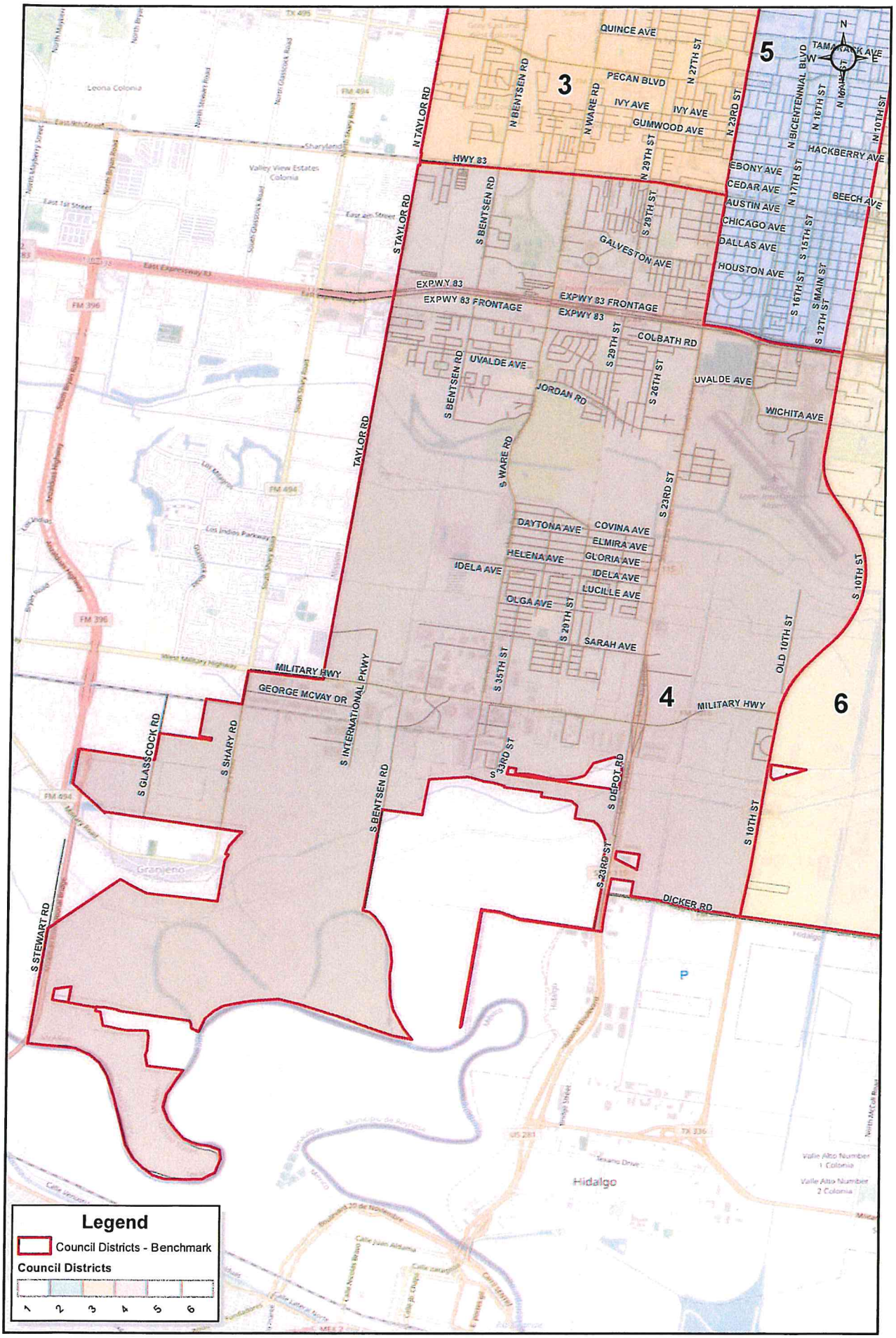

0 0.35 0.7 1.4 Miles

Created: 2/7/2022
Background Image: ESRI Open Street Map

City of McAllen Council District 4
2022 Initial Assessment

© 2022 Bickerstaff Heath Delgado Acosta LLP
Data Source: Roads, Water and other features obtained from the 2020 Tiger/line files, U.S. Census Bureau

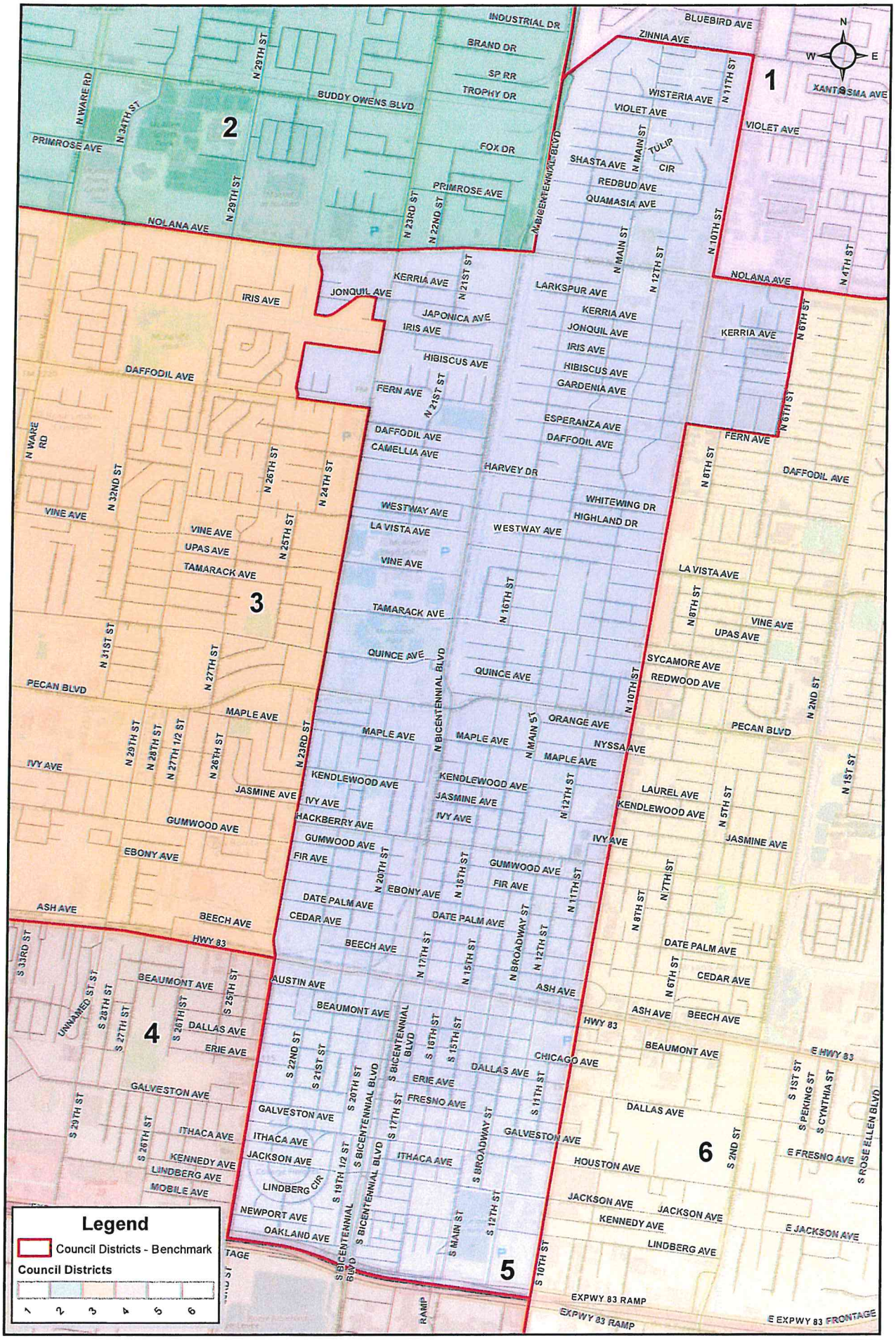

Created: 2/7/2022
Background Image: ESRI Open Street Map

City of McAllen Council District 5
2022 Initial Assessment

© 2022 Bickerstaff Heath Delgado Acosta LLP
Data Source: Roads, Water and other features obtained from the 2020 Tiger/line files, U.S. Census Bureau

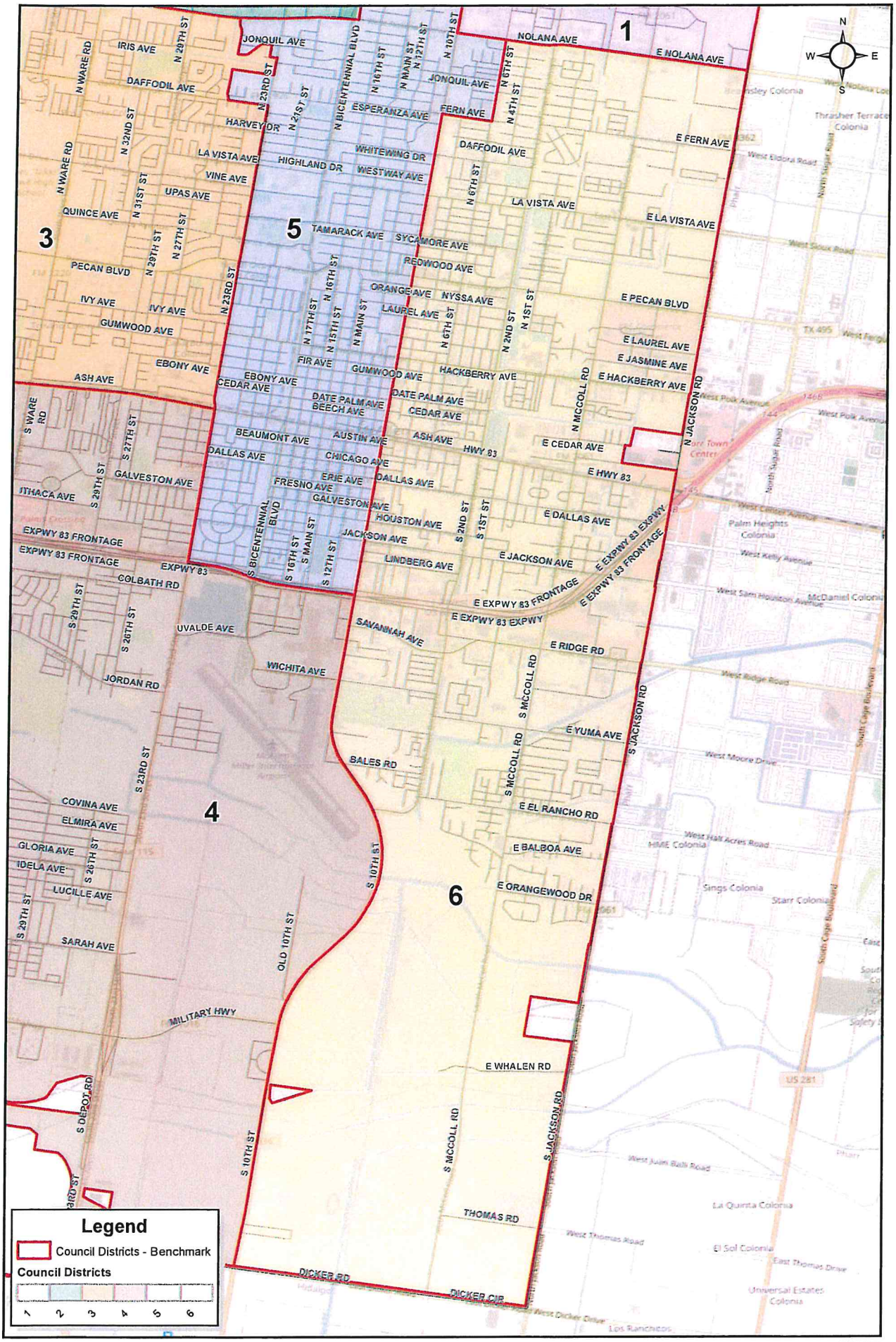

0 0.25 0.5 1 Miles

Created: 2/7/2022
Background Image: ESRI Open Street Map

City of McAllen Council District 6
2022 Initial Assessment

© 2022 Bickerstaff Heath Delgado Acosta LLP
Data Source: Roads, Water and other features obtained from the 2020 Tiger/line files, U.S. Census Bureau

City of McAllen Council Districts - 2022 Initial Assessment

Bickerstaff
Heath Delgado Acosta LLP

Demographics Report - Summary 2020 Census Total Population

Plan Last Edited on: 2/7/2022 2:00:28 PM

District	Persons	Ideal Size	Deviation	Hispanic % of Total Population	Non-Hispanic White % of Total Population	Non-Hispanic Black % of Total Population	Non-Hispanic Asian % of Total Population	Non-Hispanic Other % of Total Population
1	31,054	23,722	30.91%	78.74%	14.03%	1.23%	4.51%	1.49%
2	24,533	23,722	3.42%	86.39%	8.17%	0.63%	3.74%	1.07%
3	21,422	23,722	-9.69%	90.60%	6.26%	0.42%	2.02%	0.70%
4	21,281	23,722	-10.29%	95.79%	2.73%	0.15%	0.75%	0.58%
5	19,667	23,722	-17.09%	87.73%	10.12%	0.43%	0.75%	0.97%
6	24,372	23,722	2.74%	84.75%	11.39%	0.62%	2.14%	1.10%
TOTAL:	142,329			86.66%	9.17%	0.63%	2.51%	1.02%

Ideal Size: 142329 / 6 = 23722

Total Population: 142,329

Overall Deviation: 48.00%

Some percentages may be subject to rounding errors.