Plan A Districts

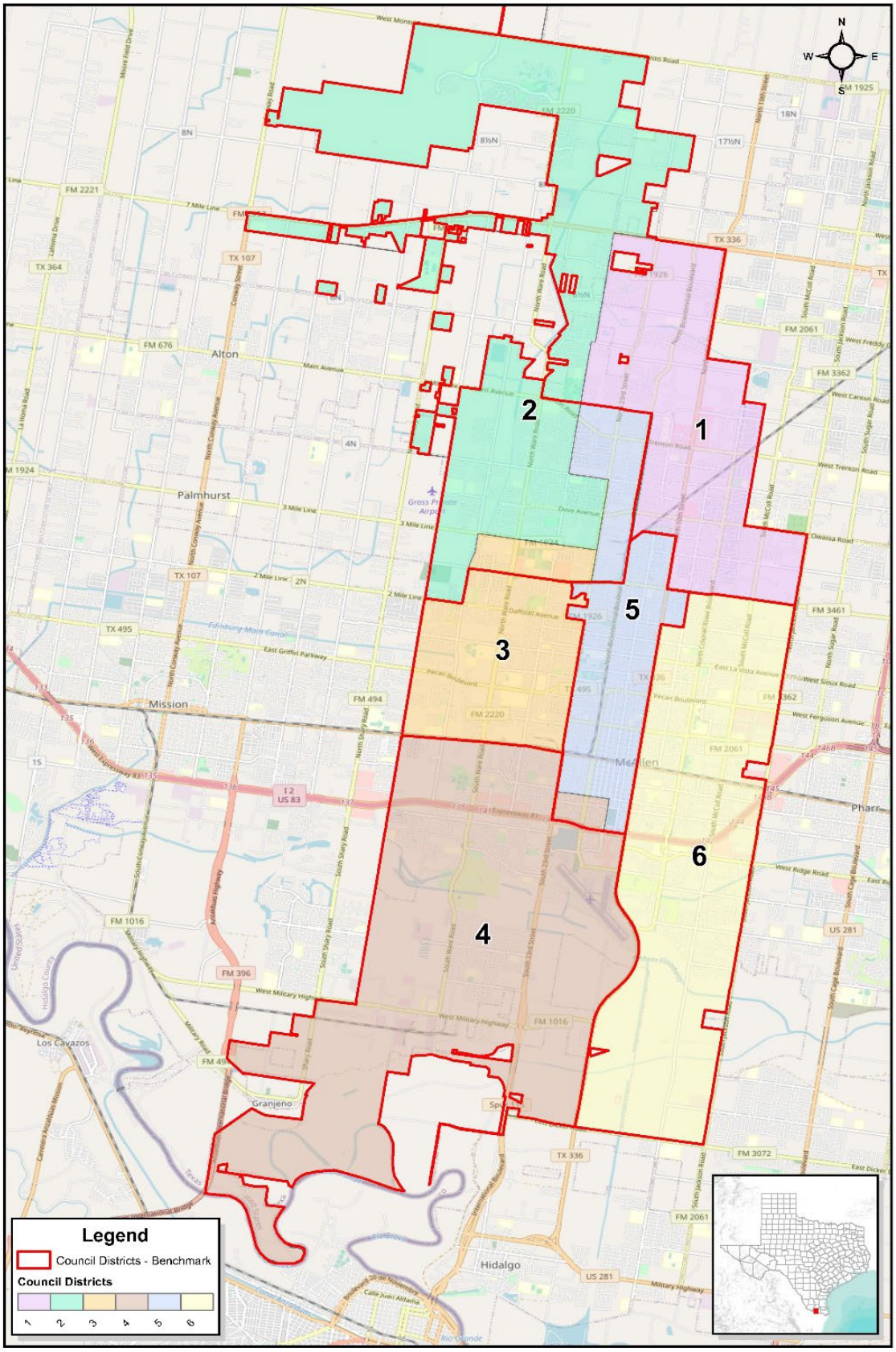

0 0.5 1 2 Miles

Created: 2/22/2022
Background Image: ESRI Open Street Map

City of McAllen Council Districts
Draft Plan A

© 2022 Bickerstaff Heath Delgado Acosta LLP
Data Source: Roads, Water and other features obtained from the 2020 Tiger/line files, U.S. Census Bureau

City of McAllen
Council Districts - Plan A
District 1

1

2

3

5

6

Legend

Benchmark District Lines

Council Districts

0 0.2 0.4 0.8 Miles

Created: 5/25/2022
Background Image: ESRI World Imagery

© 2022 Bickerstaff Heath Delgado Acosta LLP
Data Source: Roads, Water and other features obtained from the 2020 Tiger/line files, U.S. Census Bureau

2

1

3

5

6

Legend

Benchmark District Lines

Council Districts

1 2 3 4 5 6

0 0.5 1 2 Miles

Created: 5/25/2022
Background Image: ESRI World Imagery

City of McAllen
Council Districts - Plan A
District 2

© 2022 Bickerstaff Heath Delgado Acosta LLP
Data Source: Roads, Water and other features obtained from the 2020 Tiger/line files, U.S. Census Bureau

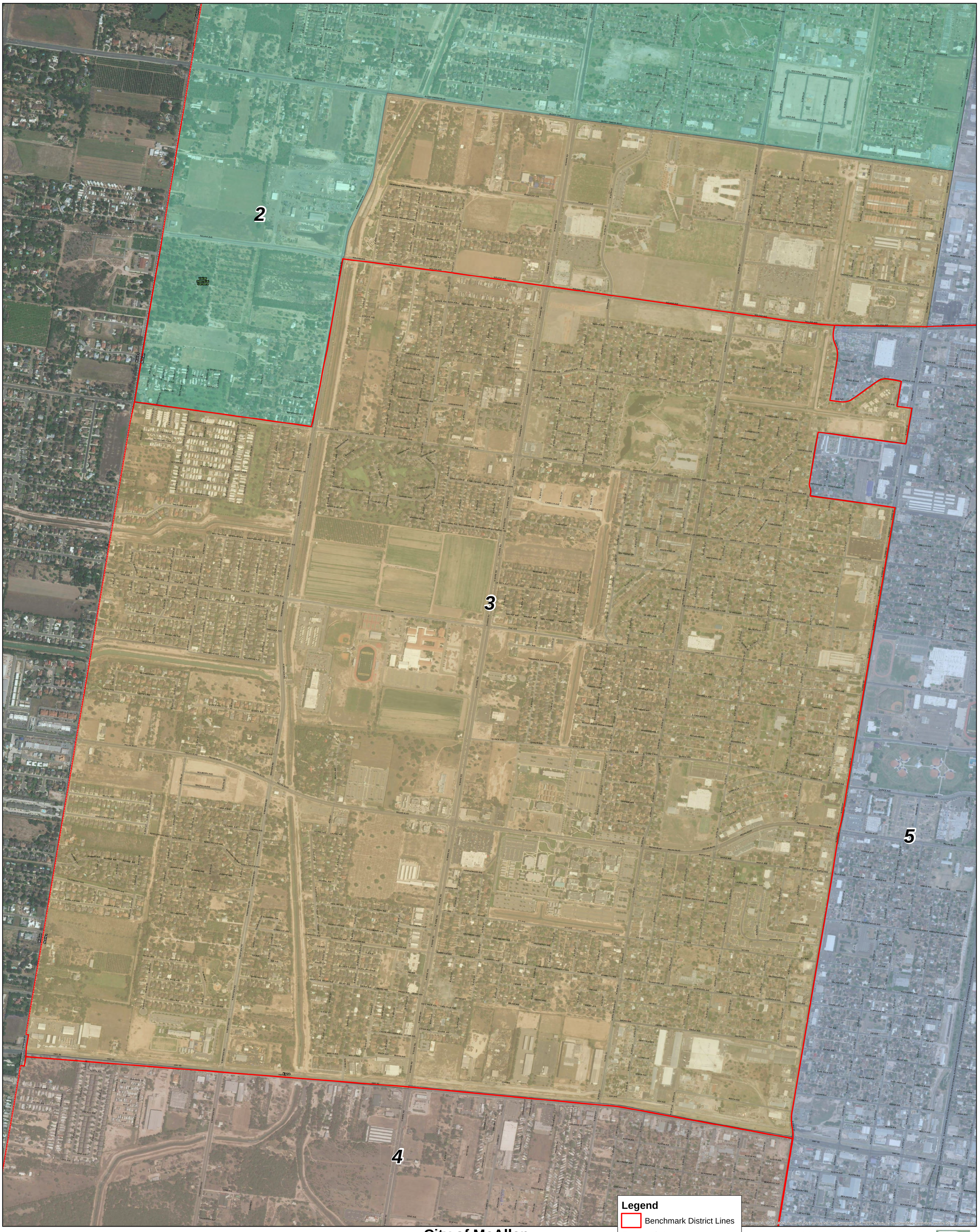
2
3
4
5
Primrose
Nolana Ave
Buddy Owens Blvd
Daffodil Ave
Warrior Dr
Pecan Blvd
Vine Ave
Hwy 83
N Ware Rd
N Bentsen Rd
N 10th St
N 23rd St
Legend
Benchmark District Lines
Council Districts
1
2
3
4
5
6
0
0.125
0.25
0.5
Miles
Created: 5/25/2022
Background Image: ESRI World Imagery
City of McAllen
Council Districts - Plan A
District 3
© 2022 Bickerstaff Heath Delgado Acosta LLP
Data Source: Roads, Water and other features obtained from the 2020 Tiger/line files, U.S. Census Bureau

City of McAllen
Council Districts - Plan A
District 4

0 0.275 0.55 1.1 Miles

Created: 5/25/2022
Background Image: ESRI World Imagery

Legend

Benchmark District Lines

Council Districts

1 2 3 4 5 6

© 2022 Bickerstaff Heath Delgado Acosta LLP
Data Source: Roads, Water and other features obtained from the 2020 Tiger/line files, U.S. Census Bureau

City of McAllen
Council Districts - Plan A
District 5

0 0.225 0.45 0.9 Miles

Created: 5/25/2022
Background Image: ESRI World Imagery

Legend

Benchmark District Lines

Council Districts

1 2 3 4 5 6

© 2022 Bickerstaff Heath Delgado Acosta LLP
Data Source: Roads, Water and other features obtained from the 2020 Tiger/line files, U.S. Census Bureau

City of McAllen
Council Districts - Plan A
District 6

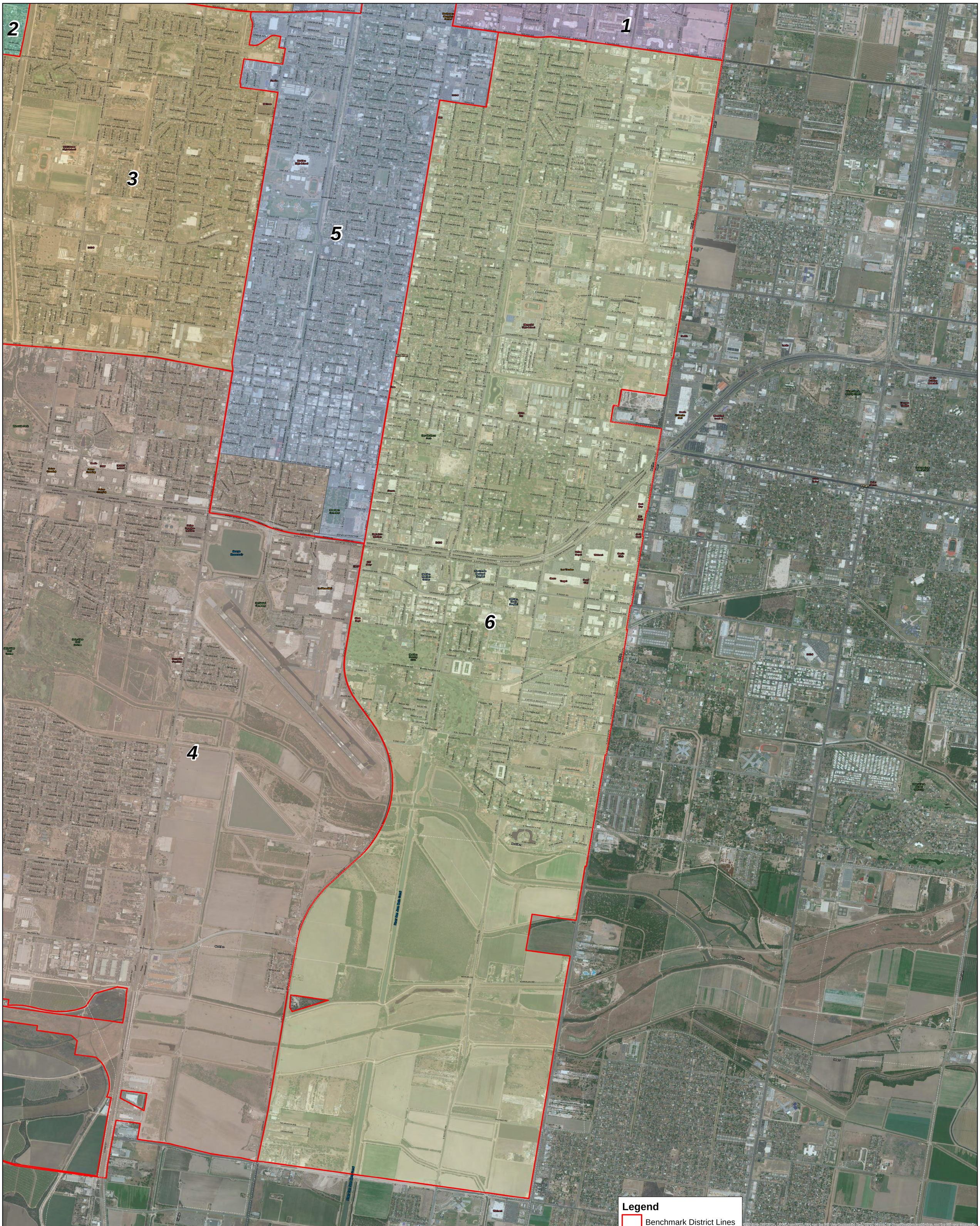

Legend

Benchmark District Lines

Council Districts

1 2 3 4 5 6

0 0.275 0.55 1.1 Miles

Created: 5/25/2022
Background Image: ESRI World Imagery

© 2022 Bickerstaff Heath Delgado Acosta LLP
Data Source: Roads, Water and other features obtained from the 2020 Tiger/line files, U.S. Census Bureau

Plan A Summary Total Population

City of McAllen Council Districts - Draft Plan A

Bickerstaff Heath Delgado Acosta LLP

Demographics Report - Summary 2020 Census Total Population

Plan Last Edited on: 2/22/2022 2:07:30 PM

District	Persons	Ideal Size	Deviation	Hispanic % of Total Population	Non-Hispanic White % of Total Population	Non-Hispanic Black % of Total Population	Non-Hispanic Asian % of Total Population	Non-Hispanic Other % of Total Population
1	23,379	23,722	-1.44%	76.04%	15.85%	1.30%	5.09%	1.72%
2	24,525	23,722	3.39%	87.29%	8.24%	0.65%	2.83%	0.98%
3	23,745	23,722	0.10%	89.87%	6.13%	0.44%	2.86%	0.70%
4	23,243	23,722	-2.02%	95.76%	2.81%	0.15%	0.70%	0.56%
5	23,065	23,722	-2.77%	86.33%	10.56%	0.61%	1.41%	1.08%
6	24,372	23,722	2.74%	84.75%	11.39%	0.62%	2.14%	1.10%
TOTAL:	142,329			86.66%	9.17%	0.63%	2.51%	1.02%

Ideal Size: 142329 / 6 = 23722

Total Population: 142,329

Overall Deviation: 6.15%

Some percentages may be subject to rounding errors.